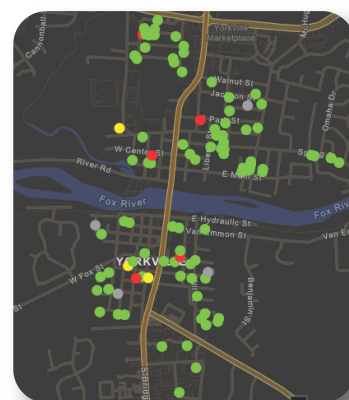
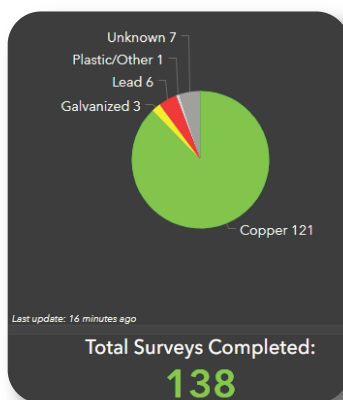


WATER SERVICE LINE MATERIAL INVENTORY

RESIDENT SURVEY

Online surveys are a great way to gather water service line information in a manner that both engages residents and reduces community staff workload.

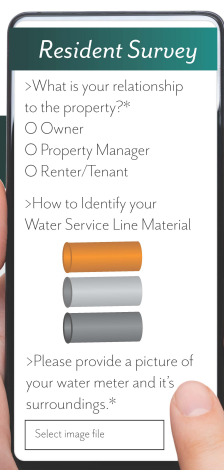
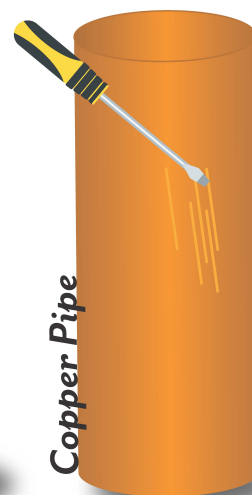
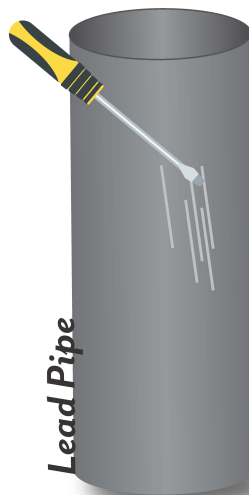
Using a service such as ArcGIS Survey123 allows communities to map data and track responses in real time.



SURVEY BASICS



The survey starts with an introduction and walks residents through identifying the service line material with photos and instructions.



CUSTOMIZED TO MEET THE COMMUNITY'S NEEDS

Surveys can be customized to meet each community's needs and plans. The surveys may be used for inventorying as well as design and construction planning.

Here are some items that could be added to the survey to assist with design and construction planning to help reduce construction costs:

- ▶ Basement/Crawl space details
Finished or unfinished?
- ▶ Foundation wall material
- ▶ Potential water meter obstructions
- ▶ Photos of meter and surroundings
- ▶ Resident contact info
- ▶ Children or pets in the home



Link to EEL
Lead & Copper Rule
Resources Webpage

For more information, please contact
Kristen Meehan
at kmeehan@eeiweb.com
or (630) 466-6787



Engineering Enterprises, Inc.
Outstanding Service ~ Every Client ~ Every Day

Sugar Grove/Main Office | 52 Wheeler Road, Sugar Grove, IL 60554
Rockford/Branch Office | 124 North Water Street, Suite 306, Rockford, IL 61107
Itasca/Branch Office | 555 Pierce Road, Suite 105, Itasca, IL 60143
(630) 466-6700